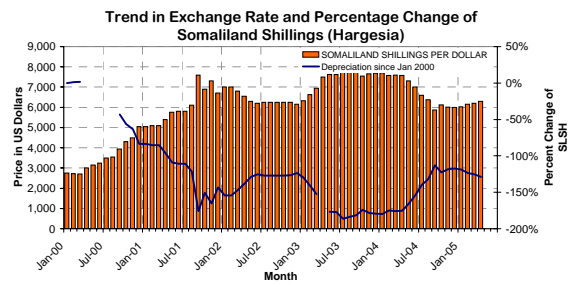
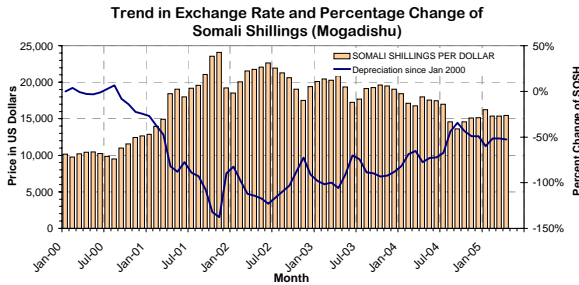
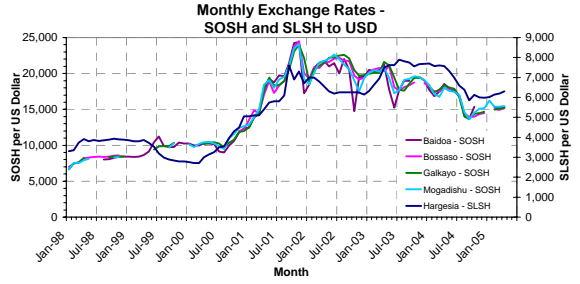
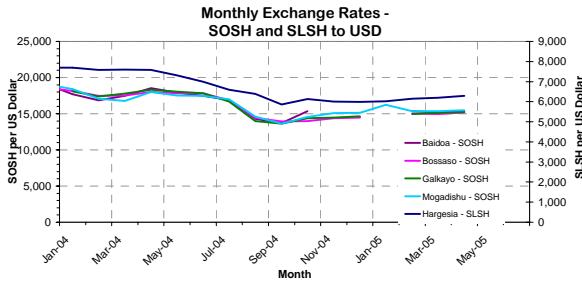
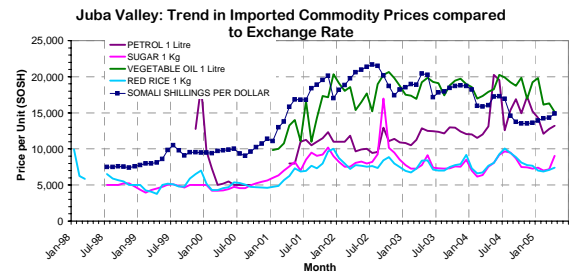
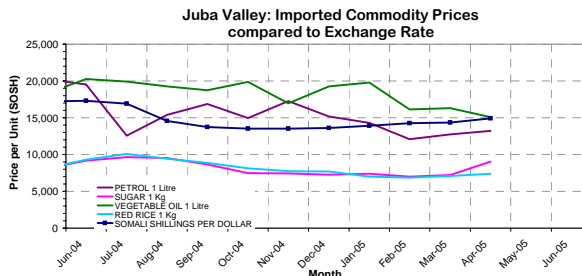
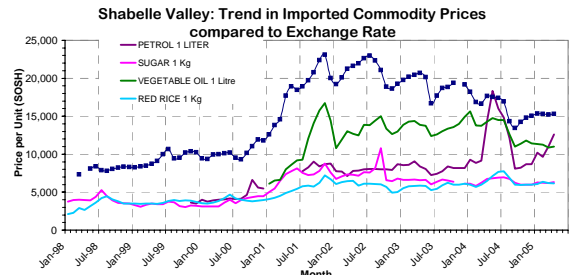
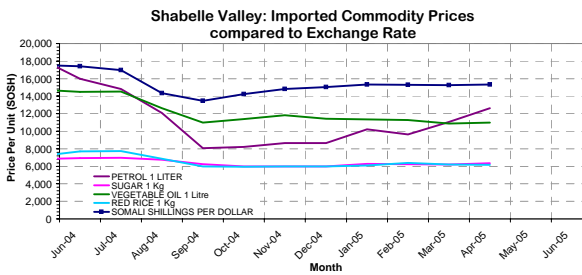
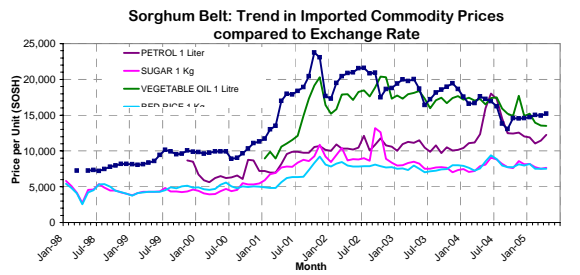
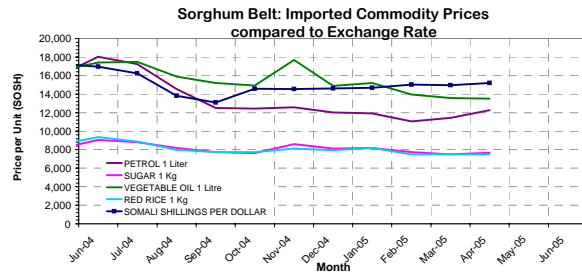
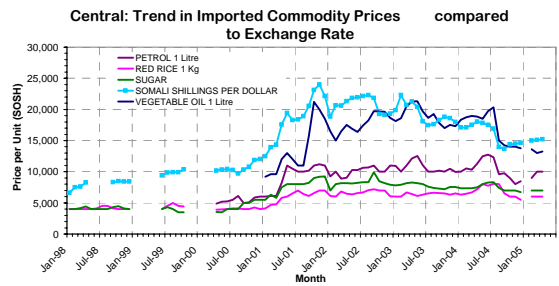
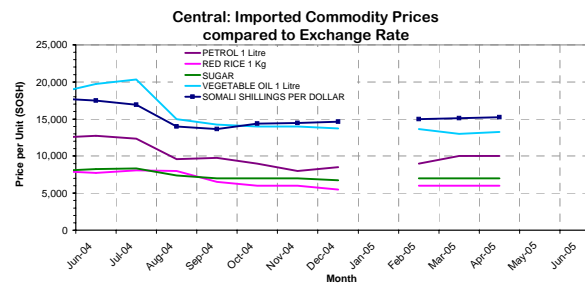
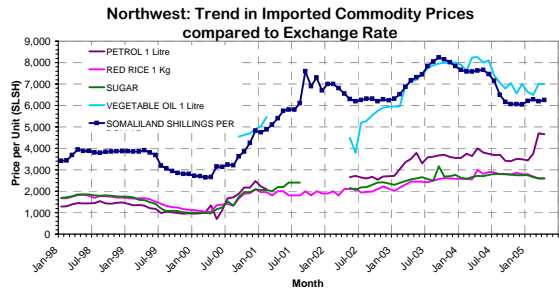
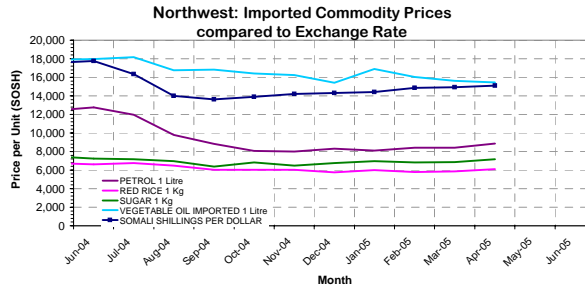
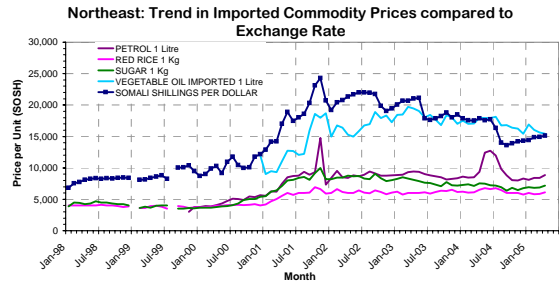
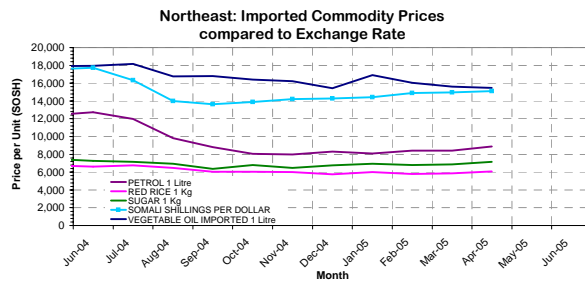


### Exchange Rates

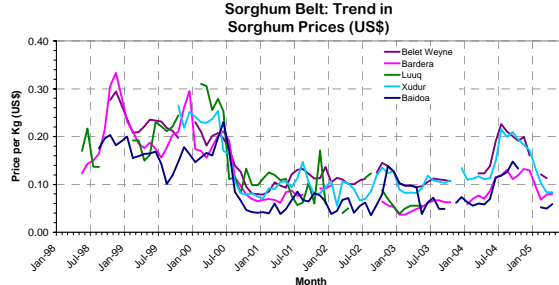
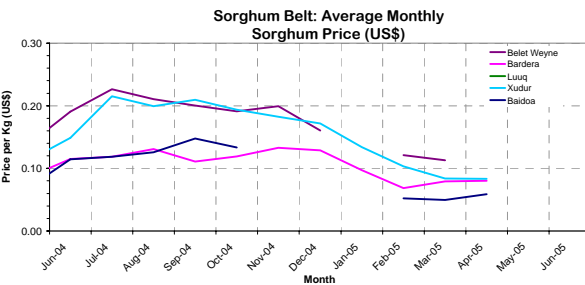
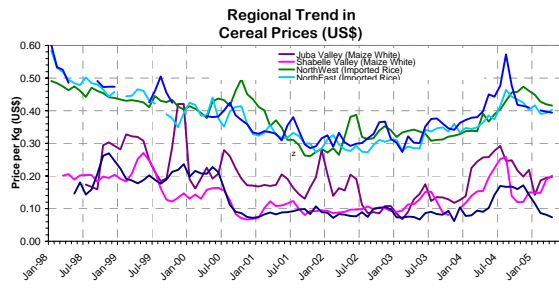
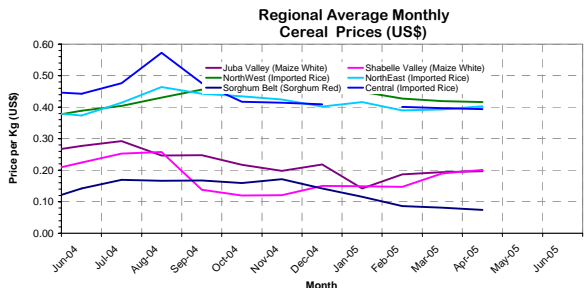


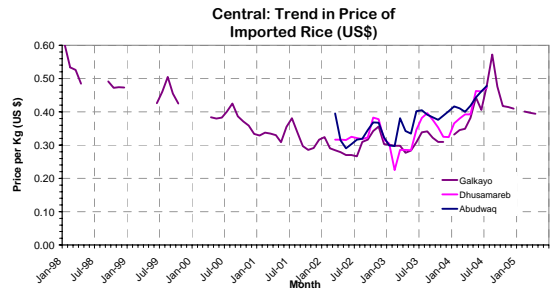
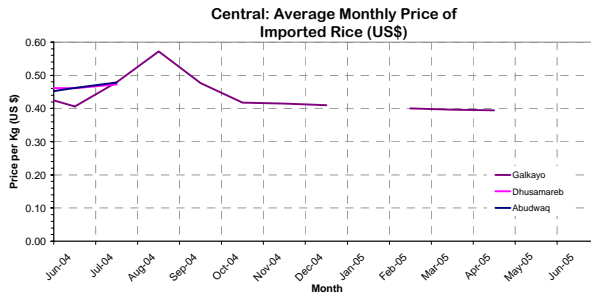
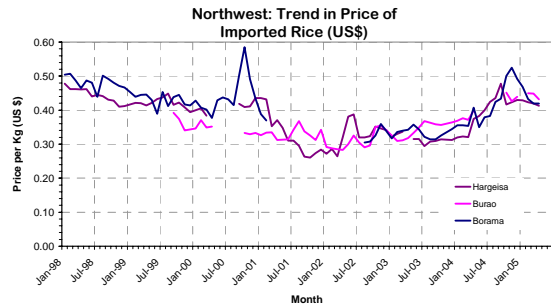
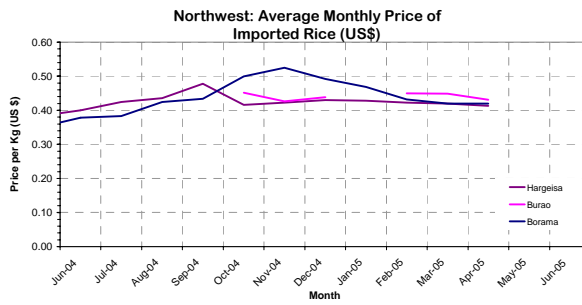
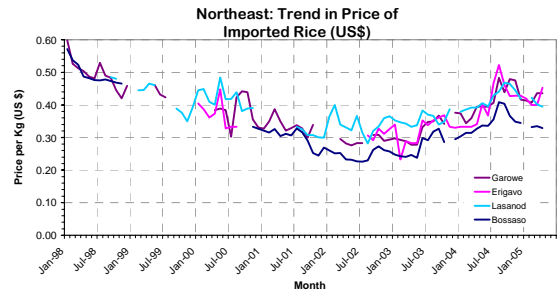
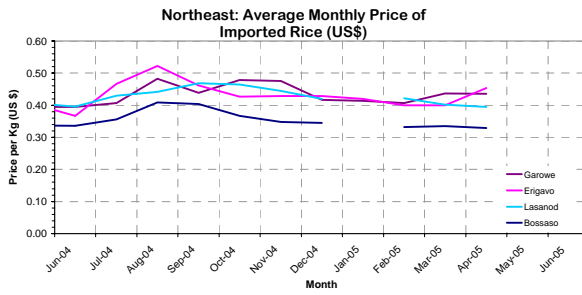
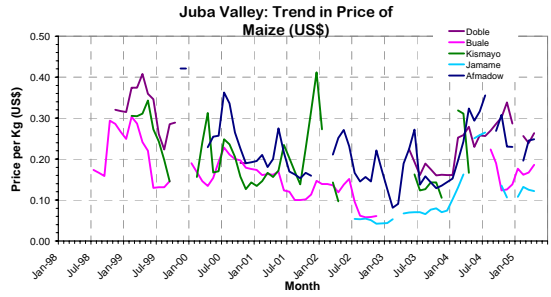
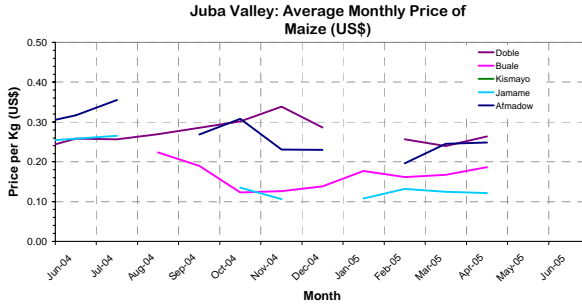
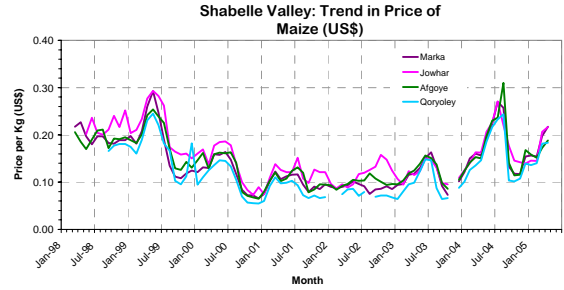
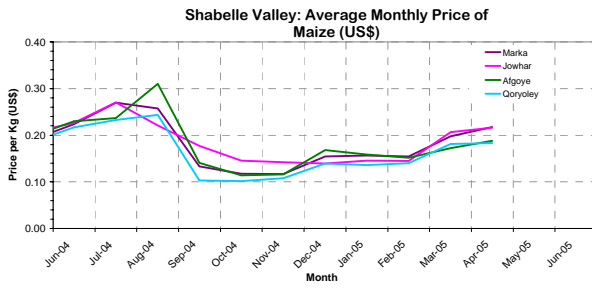
### Imported Commodity Prices



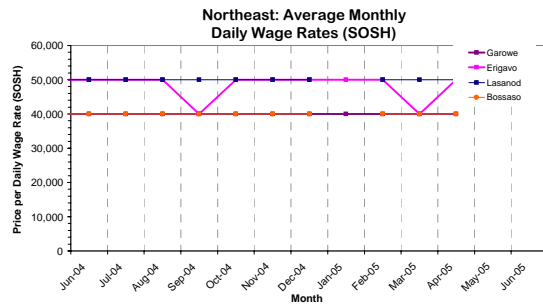
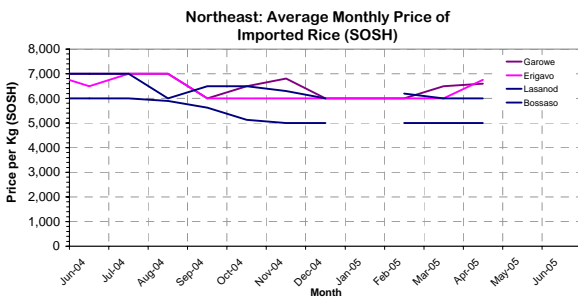
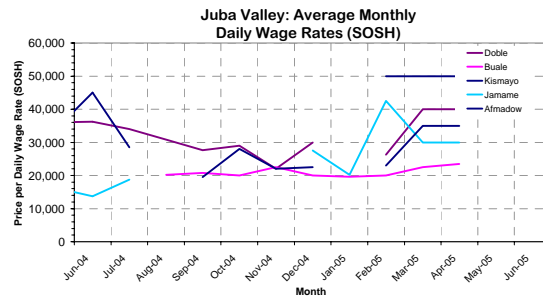
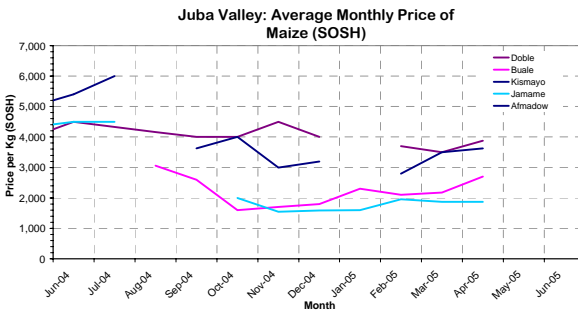
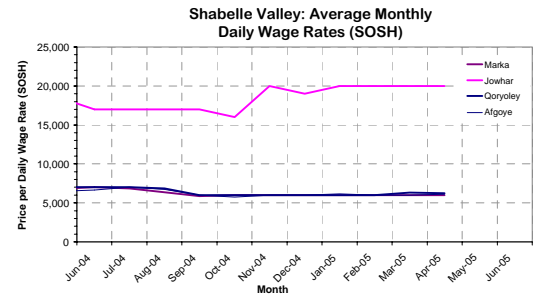
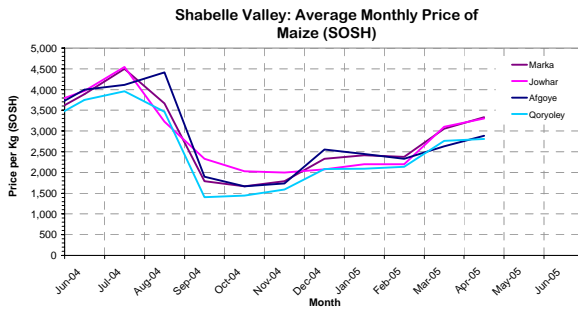
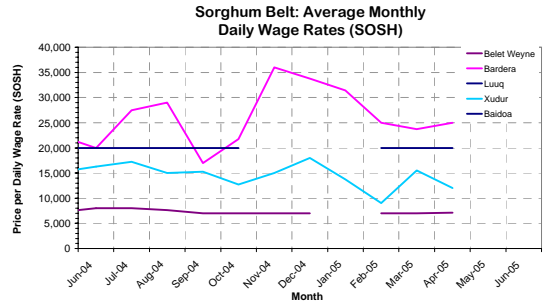
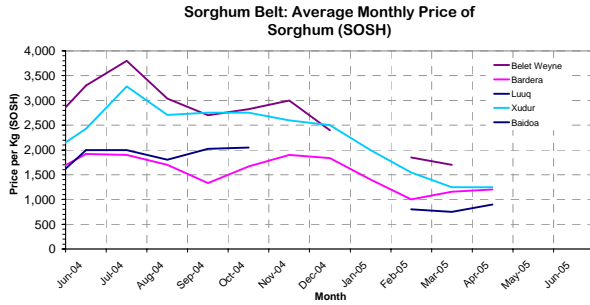
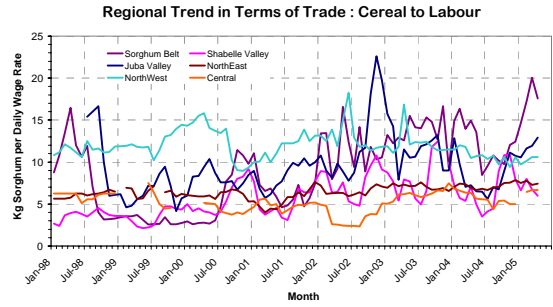
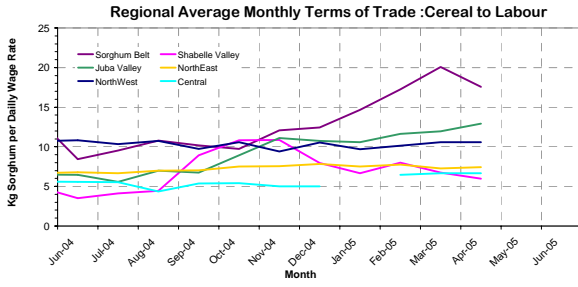


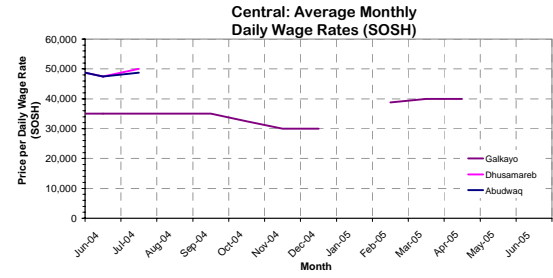
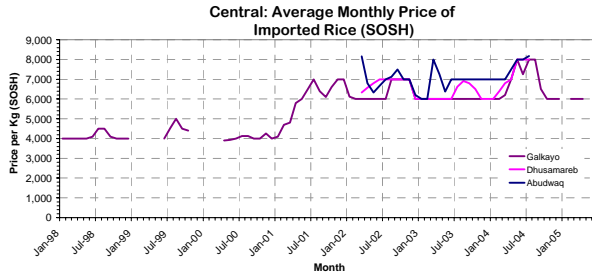
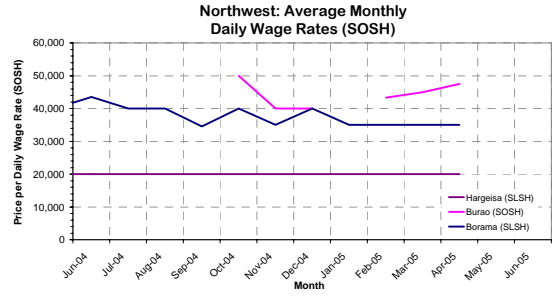
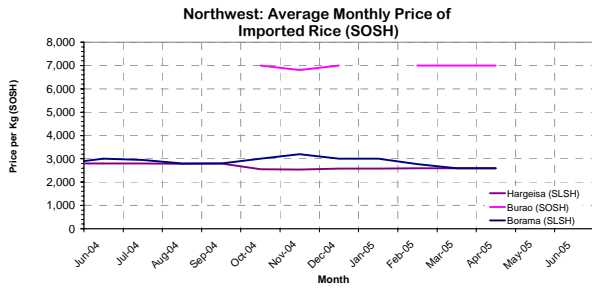
Cereal Prices



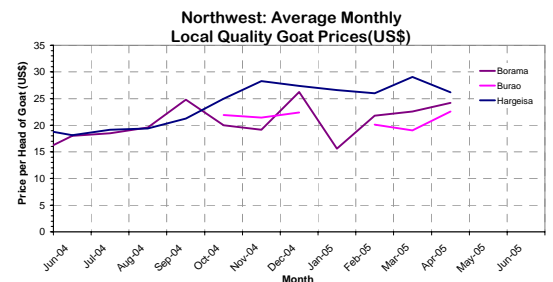
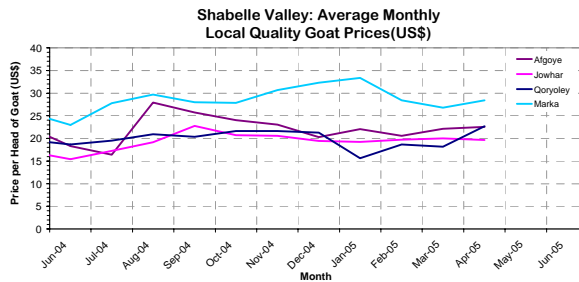
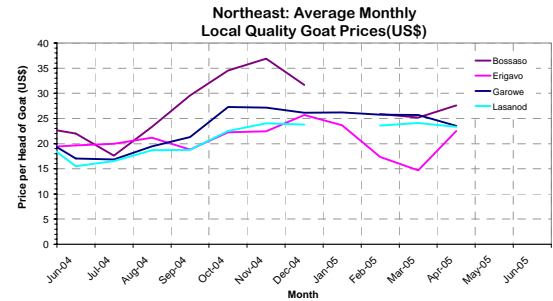
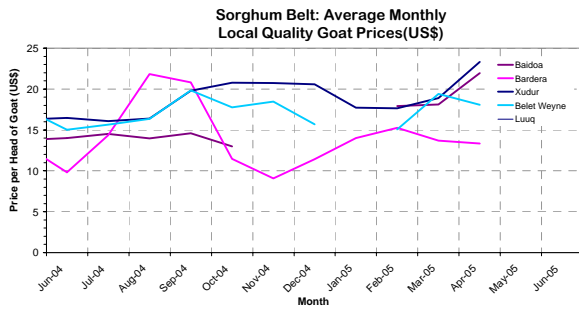
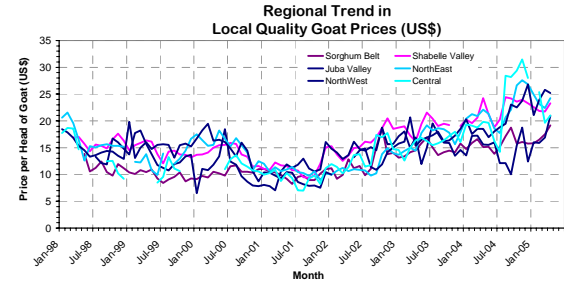
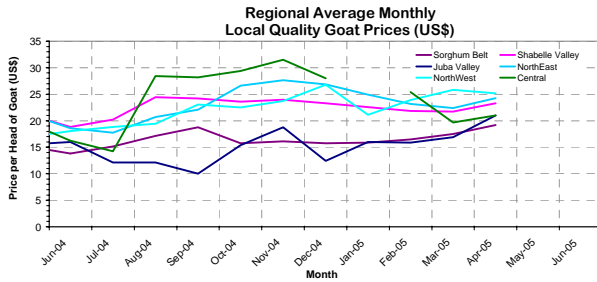


# Terms of Trade: Cereal Prices to Daily Wage Rates



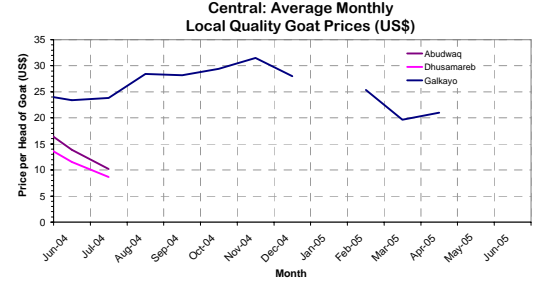
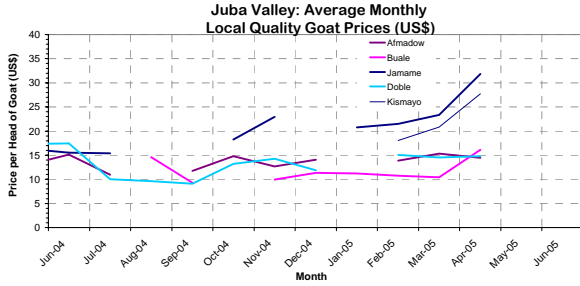


Livestock Prices- Local Quality Goat

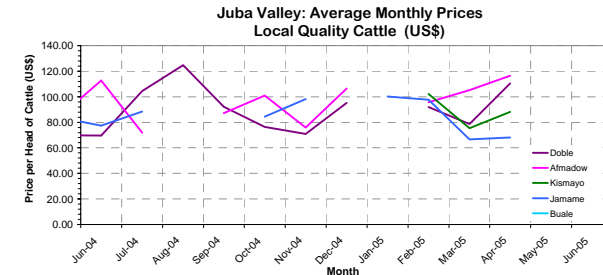
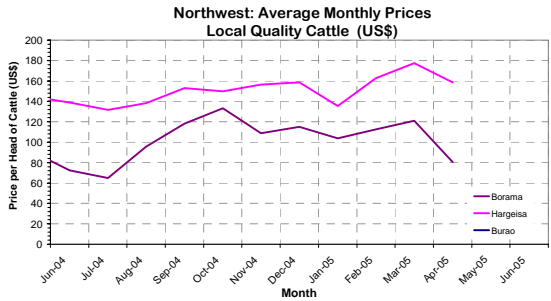
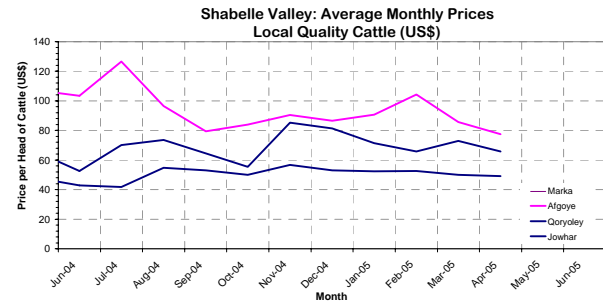
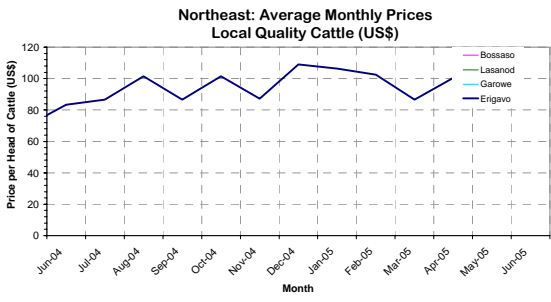
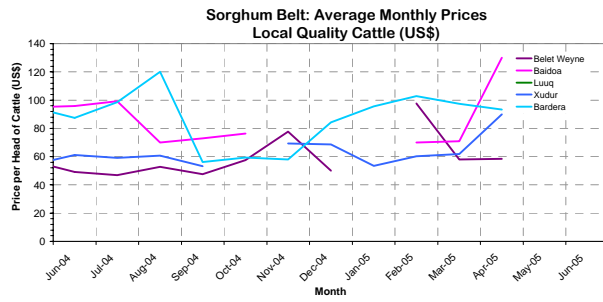
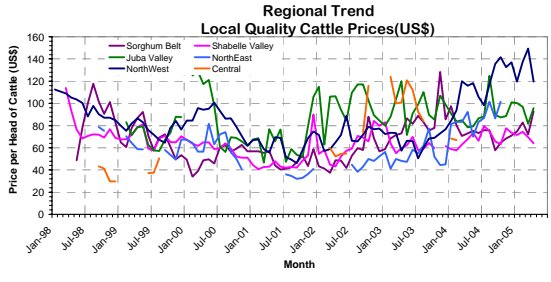
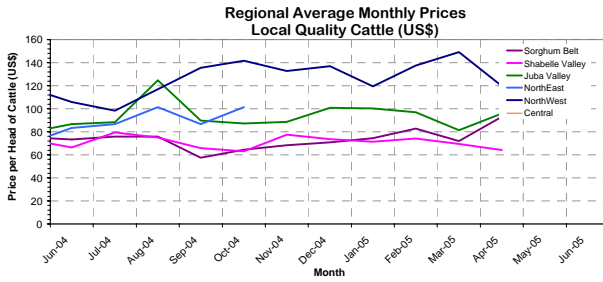


# Livestock Prices- Local Quality Goat

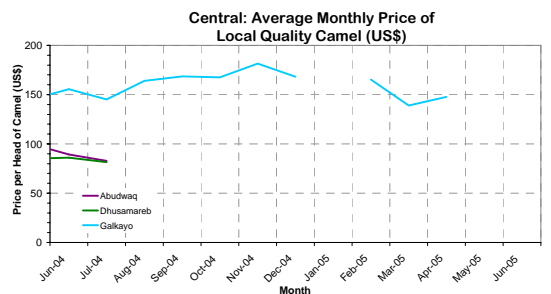
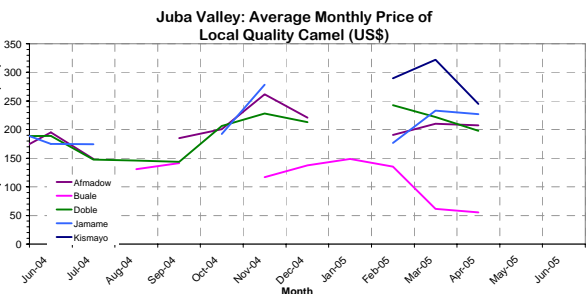
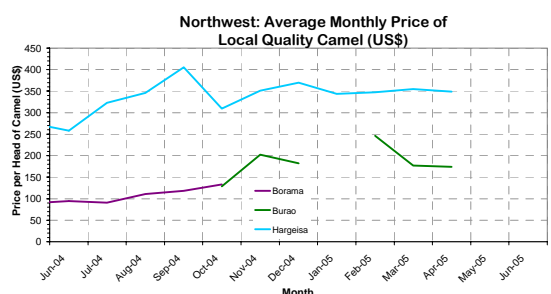
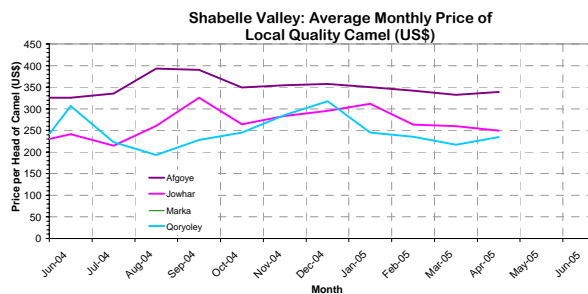
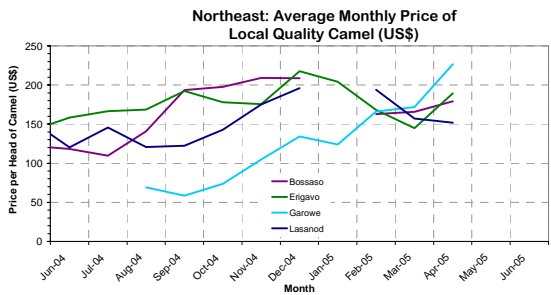
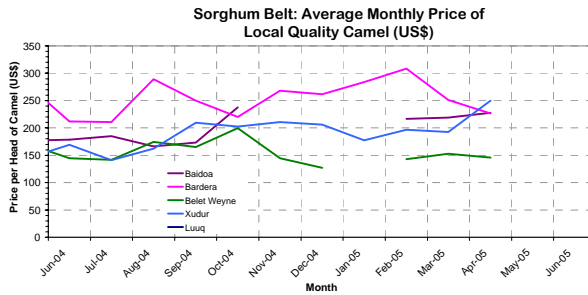
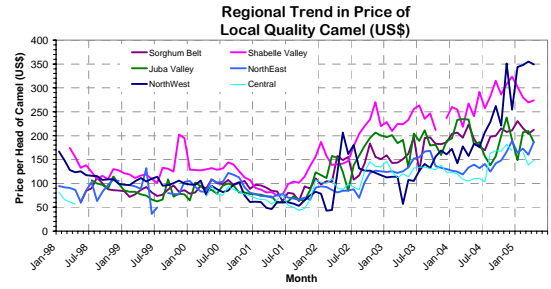
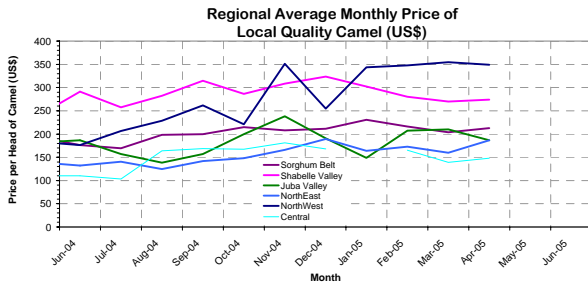
*continued*



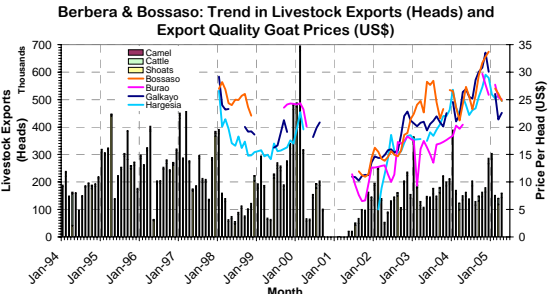
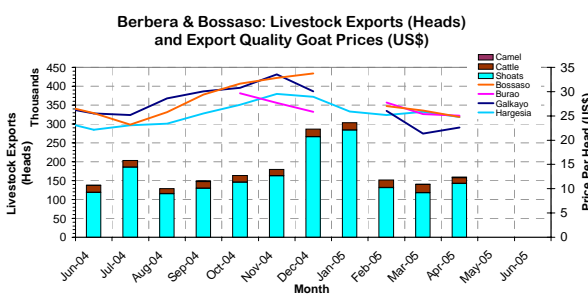
# Livestock Prices- Local Quality Cattle

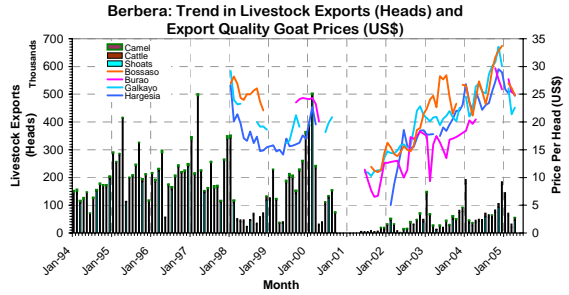
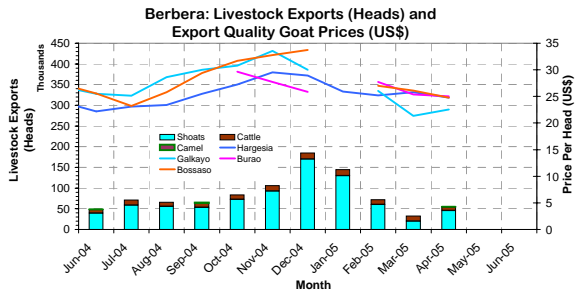
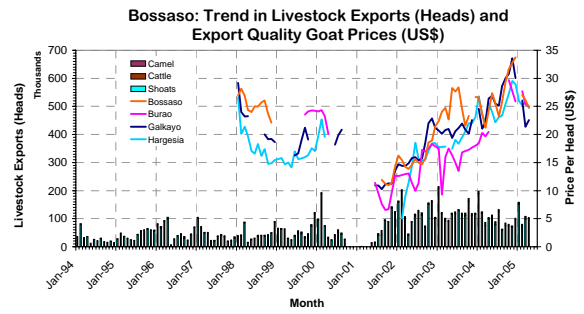
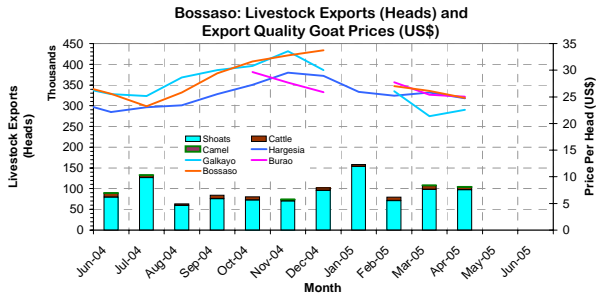


## Livestock Prices- Local Quality Camel

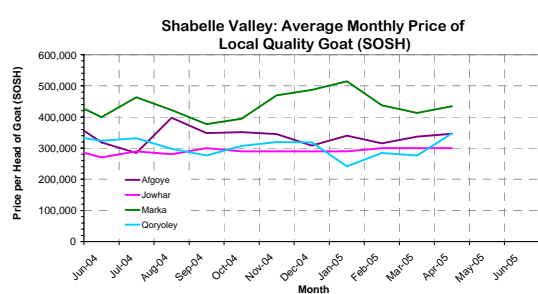
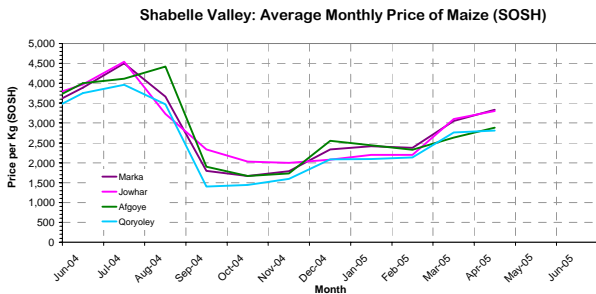
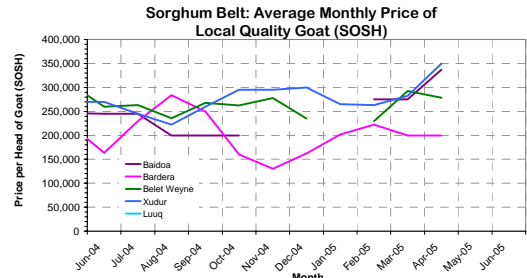
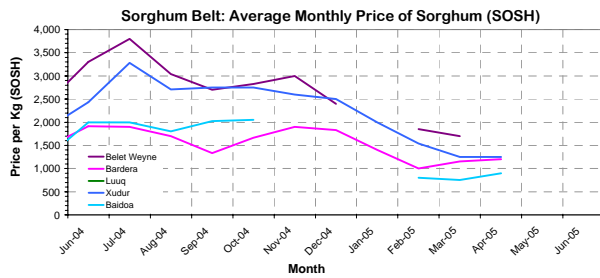
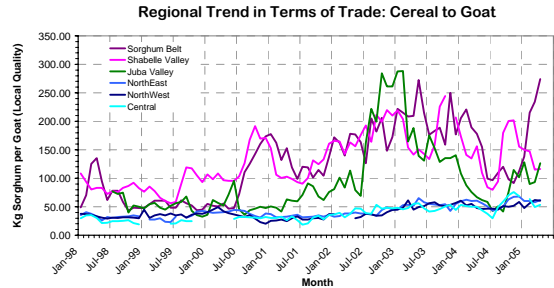
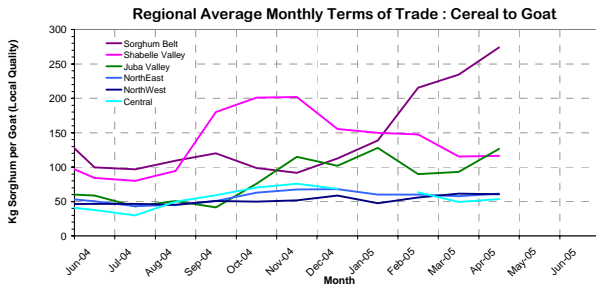


## Livestock Exports

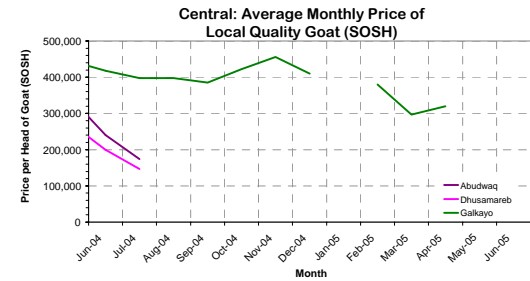
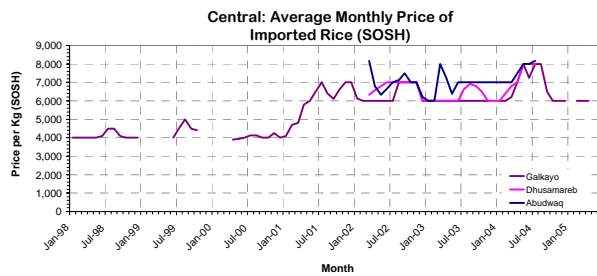
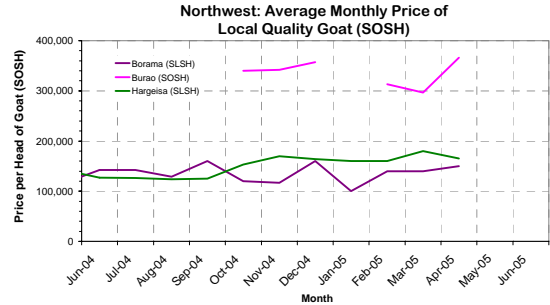
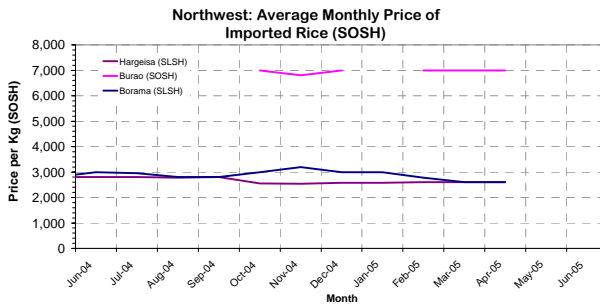
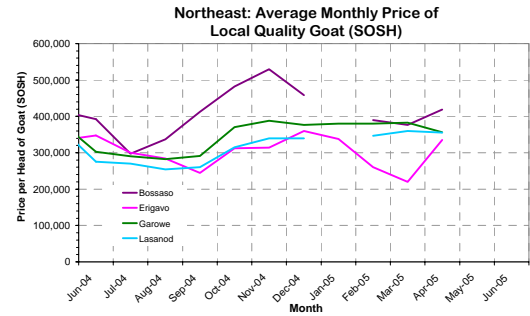
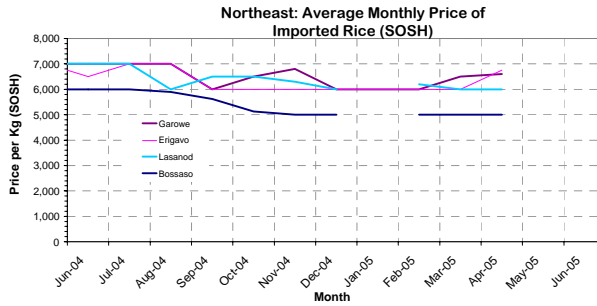
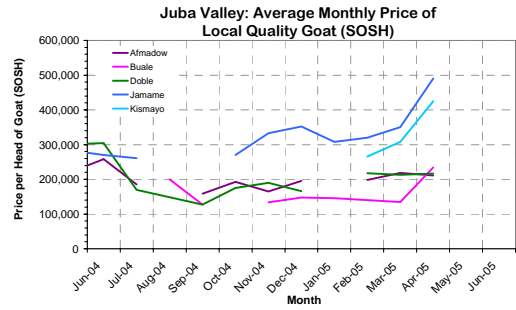
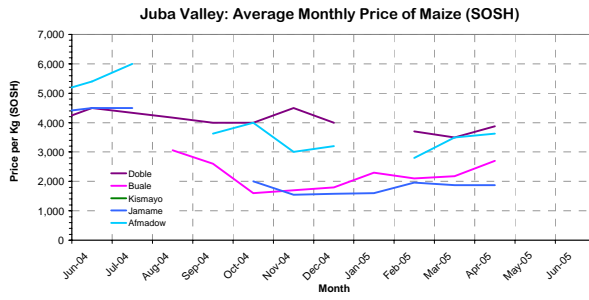




Terms of Trade: Livestock Prices to Cereal Prices







NOTE: The region specific graphs refer to the following markets

Sorghum Belt: Baldoa, Bardera, Belet Weyne, Hudur, Luuq; Shabelle Valley: Afgoye, Jowhar, Marka, Qoryoley; Juba Valley: Afmadow, Buale, Doble, Jamame, Kismayo; NorthEast: Bossaso, Erigavo, Garowe, Lasanod; NorthWest: Borama, Burao, Hargesa; Central: Galkayo, Dhusamareb, Abudwaq

Food Security Analysis Unit – Somalia

P.O. Box 1230 Village Market, Nairobi, Kenya Email: fsauinfo@fsau.or.ke Tel 254-20-3745734 Fax: 254-20-3740598

FSAU is managed by FAO, funded by EC and USAID-Somalia. FSAU technical partners are FEWS, WFP, FAO, SCF-UK, UNICEF, CARE and UNOCHA.

The boundaries and names utilized do not imply official endorsement or acceptance by the United Nations. The Regional and District boundaries reflect those endorsed by the Government of Somalia in 1986. While FAO-FSAU makes reasonable efforts to establish the accuracy of the data, FAO-FSAU makes no guarantee as to the precision or completeness of the data contained herein. Usage of these data in any manner should include proper citation of FAO-FSAU as the source.

Technical and Managerial Support



Financial Support



Technical Partners

