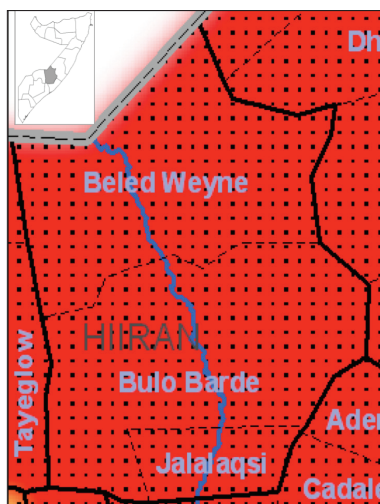
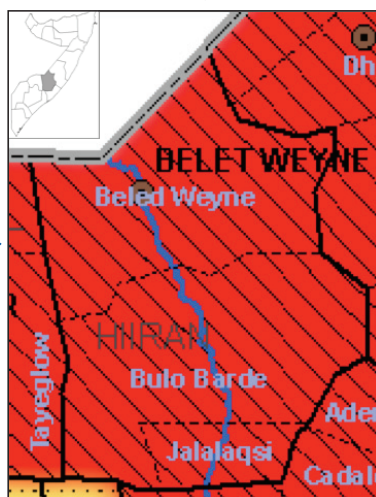


Progression of the Rural Humanitarian Situation for Hiran from Deyr '08/09 to Gu '09.

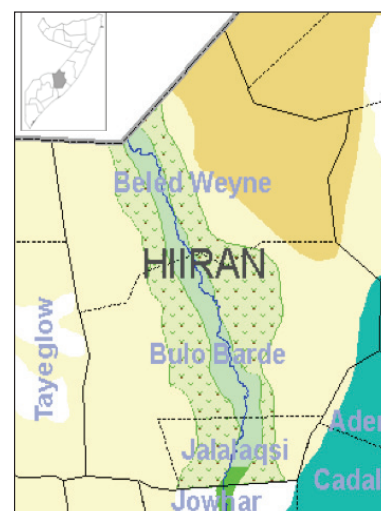
Rural IPC, Deyr '08/09



Rural IPC, Gu '09



Livelihood Zones



Hiran Districts	UNDP 2005 Rural Population	Assessed and High Risk Population in AFLC and HE			
		Deyr 2008-9		GU 09	
		Acute Food and Livelihood Crisis (AFLC)	Humanitarian Emergency (HE)	Acute Food and Livelihood Crisis (AFLC)	Humanitarian Emergency (HE)
Belet Wayne/Matabaan	135,580	31,000	72,000	30,000	88,000
Bulo Burto/Maxaas	88,673	22,000	46,000	16,000	54,000
Jalalaqsi	36,445	10,000	15,000	10,000	18,000
SUB-TOTAL	260,698	63,000	133,000	56,000	160,000
TOTAL POPULATION IN AFLC & HE		196,000		216,000	

Hiran Livelihood Zones	Estimated Population by Livelihood Zones	Assessed and High Risk Population in AFLC and HE			
		Deyr 2008-9		GU 2009	
		Acute Food and Livelihood Crisis (AFLC)	Humanitarian Emergency (HE)	Acute Food and Livelihood Crisis (AFLC)	Humanitarian Emergency (HE)
Ciid (Hawd) Pastoral	30,126	3,000	22,000	3,000	24,000
Hiran Agro-Past	136,130	37,000	75,000	29,000	94,000
Hiran riverine	32,782	2,000	27,000	0	30,000
Southern Inland Past	61,660	21,000	9,000	24,000	12,000
SUB-TOTAL	260,698	63,000	133,000	56,000	160,000
TOTAL POPULATION IN AFLC & HE		196,000		216,000	

Rationale for Phase Classification Population by Livelihood Zone and Wealth Group

Region	Timeline	Specific Areas or Districts	AFLC Phase Livelihood Zones				HE Phase Livelihood Zones			
			S.I. Pastoral	Ciid (Hawd) Pastora	Hiran Agro-Pas	Hiran Riverine	S.I. Pastoral	Ciid (Hawd) Pastora	Hiran Agro-Pas	Hiran Riv
Hiran	June - Dec 2009	Belet Weyne	25% P 75% M	50% B	50% M	0%	75% P	100% P 100% M	100% P 50% M	100% P 100% M
		Jalalaqsi & Bulu Burti			25% M				100% P 25% M	