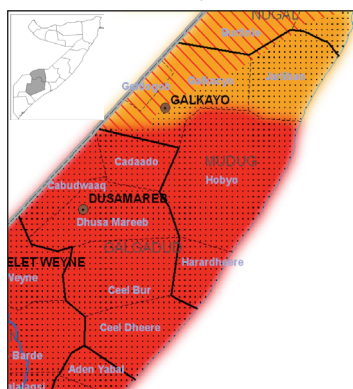
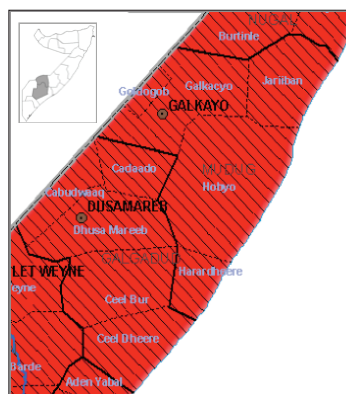


Progression of the Rural Humanitarian Situation for Central from Deyr '08/09 to Gu '09

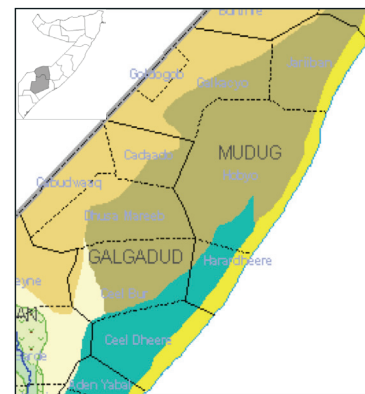
Rural IPC, Deyr '08/09



Rural IPC, Gu '09



Livelihood Zones



Central Regions and Districts		UNDP 2005 Rural Population	Assessed and High Risk Population in AFLC and HE			
			Deyr 2008-9		GU 2009	
			Acute Food and Livelihood Crisis (AFLC)	Humanitarian Emergency (HE)	Acute Food and Livelihood Crisis (AFLC)	Humanitarian Emergency (HE)
Galgaduud	Cabudwaaq	32,654	3,000	23,000	3,000	26,000
	Cadaado	36,304	4,000	25,000	4,000	28,000
	Ceel Buur	66,274	12,000	39,000	9,000	48,000
	Ceel Dheer	61,407	17,000	32,000	9,000	41,000
	Dhusamarreeb	74,441	10,000	47,000	9,000	56,000
	SUB-TOTAL	271,080	46,000	166,000	34,000	199,000
Mudug	Gaalkacyo	82,867	20,000	17,000	15,000	26,000
	Galdogob	33,366	14,000	0	9,000	5,000
	Hobyo	54,438	10,000	33,000	6,000	40,000
	Jariiban	32,866	5,000	0	5,000	2,000
	Xarardheere	52,157	12,000	29,000	7,000	36,000
	SUB-TOTAL	255,694	61,000	79,000	42,000	109,000
GRAND TOTAL		526,774	107,000	245,000	76,000	308,000
TOTAL POPULATION IN AFLC & HE			352,000		384,000	

Central Livelihood Zones		Estimated Populatio by Livelihood Zones	Assessed and High Risk Population in AFLC and HE			
			Deyr 2008-9		GU 2009	
			Acute Food and Livelihood Crisis (AFLC)	Humanitarian Emergency (HE)	Acute Food and Livelihood Crisis (AFLC)	Humanitarian Emergency (HE)
Galgaduud	Addun pastoral	133,927	17,000	87,000	15,000	104,000
	Central Agro-Past	60,666	17,000	32,000	8,000	40,000
	Ciid (Hawd) Pastoral	47,191	4,000	34,000	5,000	38,000
	Coastal Deeh: sheep	21,671	6,000	11,000	3,000	14,000
	Southern Inland Past	7,625	2,000	2,000	3,000	3,000
	SUB-TOTAL	271,080	46,000	166,000	34,000	199,000
Mudug	Addun pastoral	106,749	14,000	37,000	13,000	48,000
	Central Agro-Past	31,750	9,000	17,000	5,000	21,000
	Coastal Deeh: sheep	32,717	7,000	16,000	4,000	19,000
	Fishing	1,729	0	0	0	0
	Hawd Pastoral	82,749	31,000	9,000	20,000	21,000
	Sub-Total	255,694	61,000	79,000	42,000	109,000
GRAND TOTAL		526,774	107,000	245,000	76,000	308,000
TOTAL POPULATION IN						

Rationale for Phase Classification Population by Livelihood Zone and Wealth Group

Region	Timeline	Specific Areas or Districts	AFLC Phase Livelihood Zones					HE Phase Livelihood Zones					
			Ciid (Hawd) Past.	Addun Past.	Agropast Togdheer/Central/NW	Southern Inland Past.	Coast Deeh	Ciid (Hawd) Past.	Addun Past.	Agropast Togdheer/Central/NW	Southern Inland Past.	Coast Deeh	
Galgadud	June - Dec 2009	Rural Population	50% B	50% B	25% M	75% M	25% M	100% P 100% M	100% P 100% M	100% P 75% M	100% P 25% M	100% P 75% M	
Mudug	June - Dec 2009	North Mudug (Hawd only): Pop affected-70% Galkayo, 100% Goldogob & Jariiban	75% M	50% P 50% M				0%	100% P 25% M	50% P			0%
		South Mudug: Pop affected-30% Galkayo, 100% Hobyo & Harardheere	50% B	50% B	25% M		25% M	100% P 100% M	100% P 100% M	100% P 75% M		100% P 75% M	