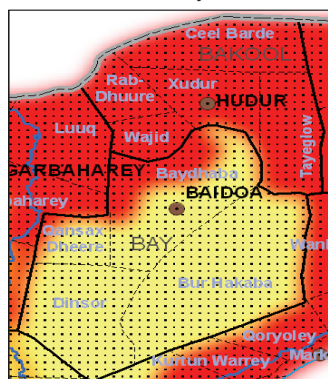
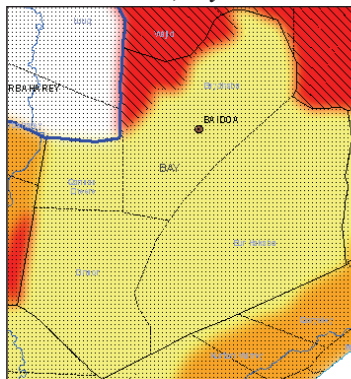


Progression of Rural Humanitarian Situation, Bay Region from Deyr '08/09 to Gu '09

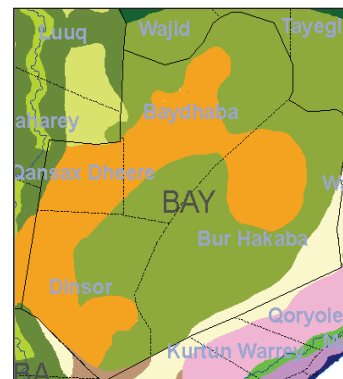
Rural IPC, Deyr '08/09



Rural IPC, Deyr '08/09



Rural IPC, Deyr '08/09



Bay Districts	UNDP 2005 Rural Population	Assessed and High Risk Population in AFLC and HE			
		Deyr 2008-09		Gu 2009	
		Acute Food and Livelihood Crisis (AFLC)	Humanitarian Emergency (HE)	Acute Food and Livelihood Crisis (AFLC)	Humanitarian Emergency (HE)
Baydhaba/Bardaale	247,670	4,000	1,000	5,000	3,000
Buur Hakaba	100,493	0	0	0	0
Diinsoor	63,615	0	0	0	0
Qansax Dheere	81,971	0	0	0	0
SUB-TOTAL	493,749	4,000	1,000	5,000	3,000
TOTAL POPULATION IN AFLC & HE		5,000		8,000	

Bay Livelihood Zones	Estimated Population by Livelihood Zones	Assessed and High Risk Population in AFLC and HE			
		Deyr 2008-09		Gu 2009	
		Acute Food and Livelihood Crisis (AFLC)	Humanitarian Emergency (HE)	Acute Food and Livelihood Crisis (AFLC)	Humanitarian Emergency (HE)
Bay-Bakool Agro Pastoral Low Potential	178,683	0	0	5,000	3,000
South-East Pastoral	-	0	0	-	-
Southern Agro Pastoral	-	4,000	1,000	-	-
Bay Agro pastoral High Potential	315,066	0	0	0	0
SUB-TOTAL	493,749	4,000	1,000	5,000	3,000
TOTAL POPULATION IN AFLC & HE		5,000		8,000	

Rationale for Phase Classification Population by Livelihood Zone and Wealth Group

Region	Timeline	Specific Areas or Districts	AFLC Phase Livelihood Zones						HE Phase Livelihood Zones					
			S.I. Pastoral	S.E. Past	S./Central Agropast	BB Agropast LP	Bakol AgroPast	Bay Agropast HP	S.I. Pastoral	S.E. Past	S./Central Agropa	BB Agropast LP	Bakol AgroPast	Bay Agropast HP
Bay	June - Dec 2009	Rural Pop affected; 25% Baidoa district Urban: All districts	0%	0%		50% P 25% M	0%	0%	0%	0%		50% P	0%	0%