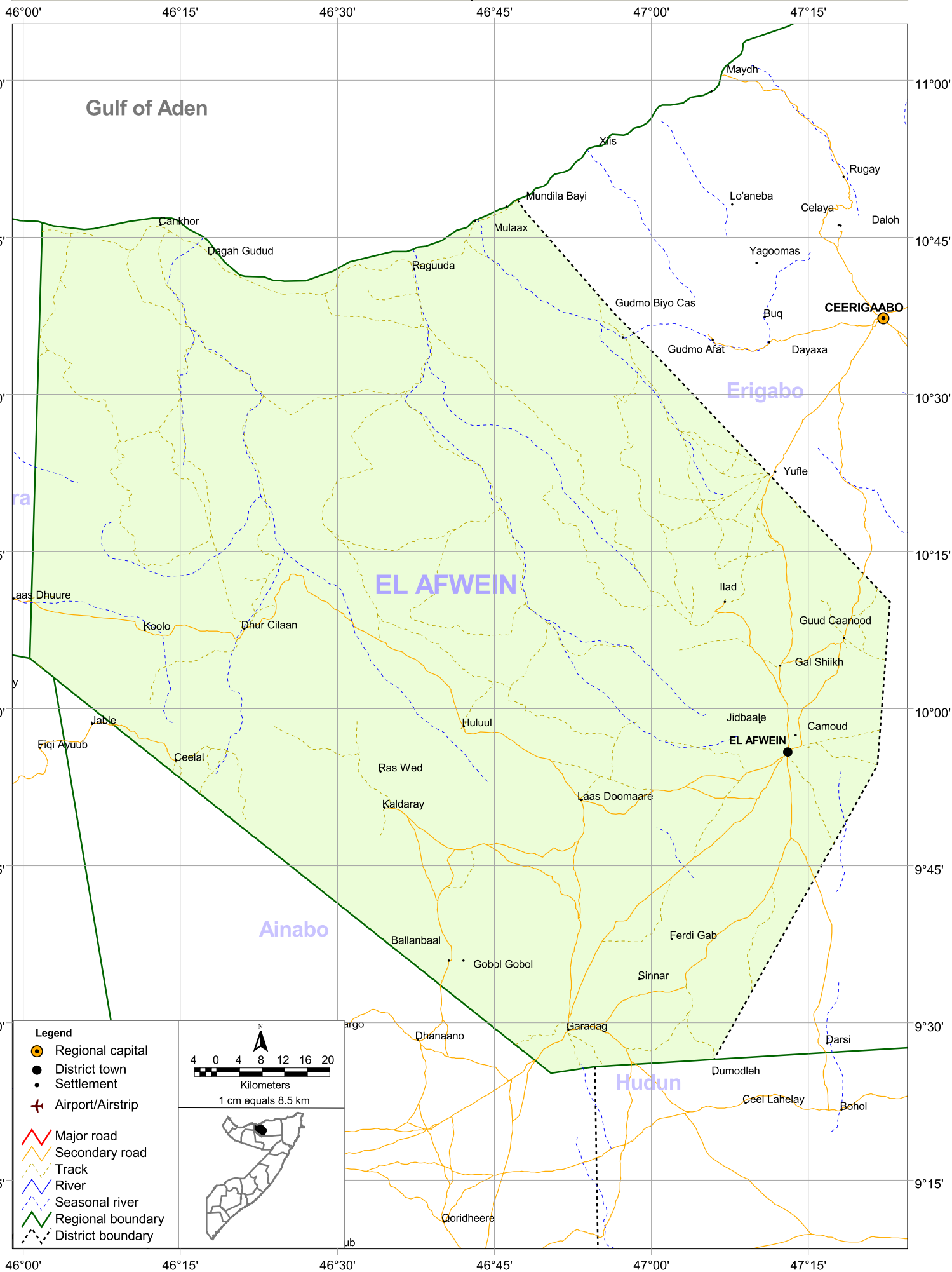
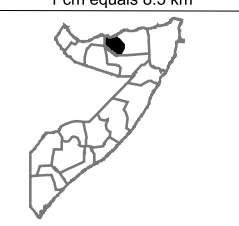
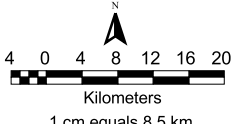


SOMALIA: SANAG REGION, EL AFWEIN DISTRICT



Legend

- Regional capital
- District town
- Settlement
- ✈ Airport/Airstrip
- Major road
- Secondary road
- - - Track
- River
- Seasonal river
- Regional boundary
- - - District boundary



Produced: June, 2005

Food Security Analysis Unit - Somalia <http://www.fsasomali.org>

P.O. Box 1230 Village Market, Nairobi, Kenya Email: fsauinfo@fsau.or.ke tel: 254-20-3745734 fax: 254-20-3740598
 FSAU is managed by FAO, funded by EC and USAID-Somalia FSAU Partners are FEWS, WFP, FAO, UNOCHA, SCF-UK, UNICEF, CARE, UNDP
 The boundaries and names on these maps do not imply official endorsement or acceptance by the United Nations. The regional & District boundaries reflect those endorsed by the Government of the Republic of Somalia in 1986.

